


A step-free route from the Southbank Centre to Waterloo mainline station's accessible entrance. **1**




Southbank Centre is the Royal Festival Hall, Queen Elizabeth Hall and Hayward Gallery. This map takes you to the ticket office in the Royal Festival Hall, from there you can get to all the other venues.

The journey is around 580 metres long. If you have difficulty getting about, it could take 12 minutes.


Under each picture is a time-bar to show you how much of the journey there is to go.

 = the length of travel for each part of the journey.


 = the length of travel already completed.



1
Find Lift 3 (green side) on the 1st floor. Take the lift to the riverside (or ground floor).




2
Turn left and leave the Southbank Centre through the automatic doors. Turn right and go past the cafés.




3
Turn right after Giraffe Café and go around the side of the building.

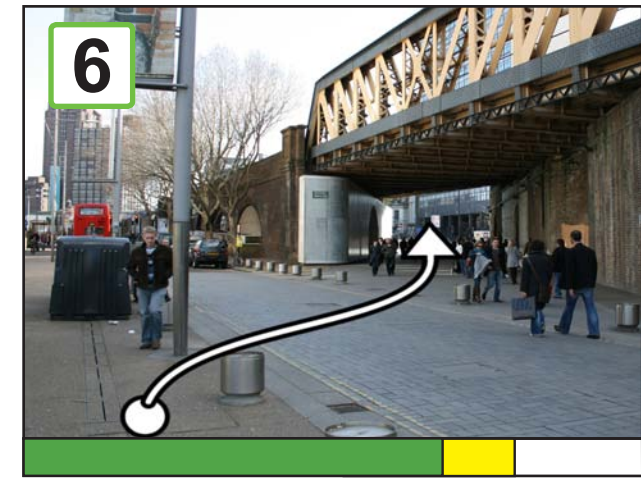
A step-free route from the Southbank Centre to Waterloo mainline station's accessible entrance.



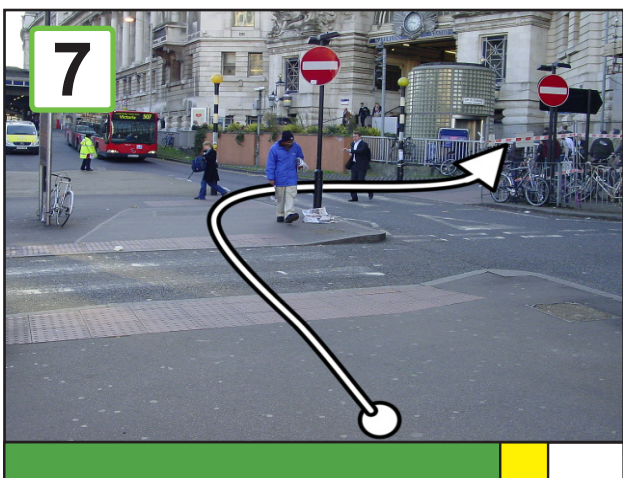
Keep going around to the front of the building. You will reach Belvedere Road.



Go to the right past the outdoor café area. Turn left and cross Belvedere Road then go up Concert Hall Approach.



Go under the bridge (Sutton Walk) and cross York Road at the pelican crossing.



Cross the zebra crossing ahead, then to the right. Turn left and go between the lift shaft and the main entrance.



Go uphill along the pavement.

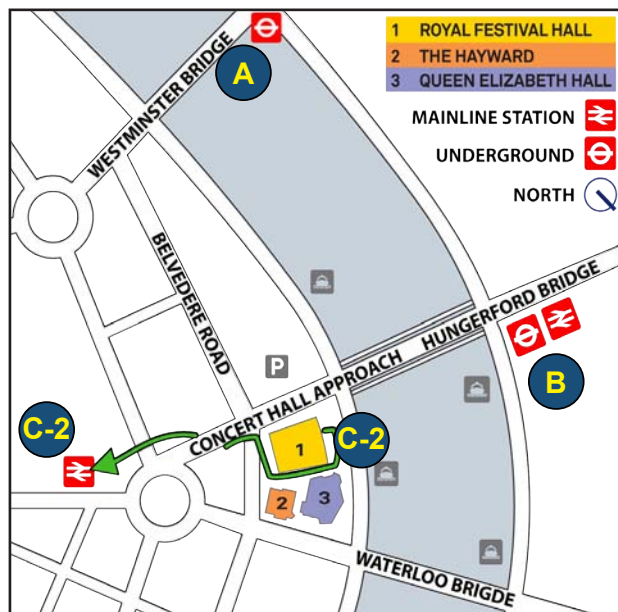


Turn right for Waterloo Station accessible entrance. (If you pass bus stop C you have gone too far.)

C-2

A step-free route from the Southbank Centre to Waterloo mainline station's accessible entrance.

3



Information

+44 (0)871 663 2501

www.southbankcentre.co.uk/all-events

www.southbankcentre.co.uk/visiting-us

www.southbankcentre.co.uk/visiting-us/access-information



Book tickets

www.southbankcentre.co.uk/how-to-book



London travel information

www.tfl.gov.uk/journeyplanner

Photo Access Maps by:

