



A step-free route from Waterloo mainline station to the Southbank Centre's accessible entrance.


1




Southbank Centre the Royal Festival Hall, Queen Elizabeth Hall and Hayward Gallery. This map takes you to the ticket office in the Royal Festival Hall, from there you can get to all the other venues.

Under each picture is a time-bar to show you how much of the journey there is to go.


 = the length of travel for each part of the journey.

 = the length of travel already completed.

The journey is around 580 metres long. If you have difficulty getting about, it could take 12 minutes.



1 Leave Waterloo station at Exit 3 (next to Costa Café). Turn left and follow the footpath downhill.



2 Pass Waterloo main entrance. Turn right and cross to the island, turn left and cross again.




3 Cross York Road at the pelican crossing. Go under the bridge straight ahead (Sutton Walk).

A step-free route from Waterloo mainline station to the Southbank Centre's accessible entrance.

2


SOUTH BANK CENTRE



Go straight ahead down the road. Cross over Belvedere Road (this is a level area).



Turn right and go towards the Royal Festival Hall. Go left at the corner and go around the building.



Carry on around the building and under the footbridge.



Turn left at the riverside and go past the cafés. Turn left at the yellow canopy.



Go through the automatic doors and turn right for the lift (at the back wall). Take the lift to the 1st floor.



You are in the Southbank Centre, on the green side. Ahead of you, towards the right, is the ticket office.

C-1

A step-free route from Waterloo mainline station to the Southbank Centre's accessible entrance.

3



Information

+44 (0)871 663 2501

www.southbankcentre.co.uk/all-events

www.southbankcentre.co.uk/visiting-us

www.southbankcentre.co.uk/visiting-us/access-information



Book tickets

www.southbankcentre.co.uk/how-to-book



London travel information

www.tfl.gov.uk/journeyplanner

Photo Access Maps by:

