

A step-free route from Westminster underground station to the Southbank Centre's accessible entrance. 1


SOUTHBANK CENTRE




Southbank Centre is the Royal Festival Hall, Queen Elizabeth Hall and Hayward Gallery.

This map takes you to the ticket office in the Royal Festival Hall, from there you can get to all the other venues.

Under each picture is a time-bar to show you how much of the journey there is to go.


 = the length of travel for each part of the journey.

 = the length of travel already completed.


The journey is around 1150 metres long.
If you have difficulty getting about, it could take 30 minutes.



From Westminster Station turn left and go uphill along Bridge Street to the end of the road.



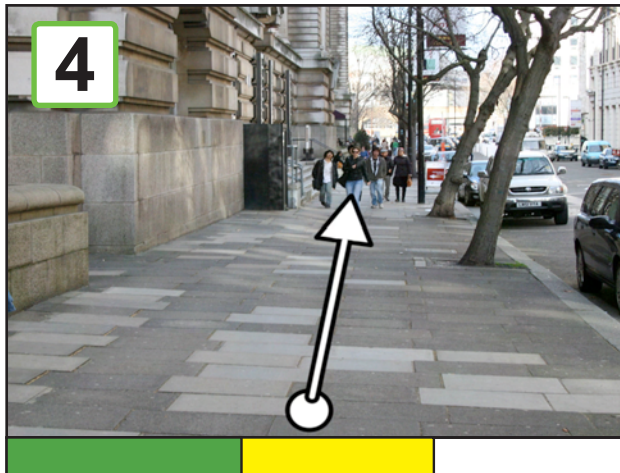
Cross over at the 4 small pelican crossings and go straight over Westminster Bridge.




At the end of Westminster Bridge keep going straight ahead to Belvedere Rd. Turn left onto Belvedere Rd.

A step-free route from Westminster underground station to the Southbank Centre's accessible entrance. 2

SOUTH BANK CENTRE




Keep going straight along Belvedere Road.




At the London Eye courtyard turn left and go across the paved area towards the riverside.



Turn right at the London Eye and go along the riverside towards the Golden Jubilee Bridges.



Go under the 1st bridge. Take the lift to the 1st floor of the Southbank Centre for the ticket office.



From the lift go ahead of you, and towards the left, to the automatic doors.



Go through the automatic doors. The ticket office is in front of you.

A-1

A step-free route from Westminster underground station to the Southbank Centre's accessible entrance. 3



Information

+44 (0)871 663 2501

www.southbankcentre.co.uk/all-events

www.southbankcentre.co.uk/visiting-us

www.southbankcentre.co.uk/accessibility



Book tickets

www.southbankcentre.co.uk/how-to-book



London travel information

www.tfl.gov.uk/journeyplanner

Photo Access Maps by:

